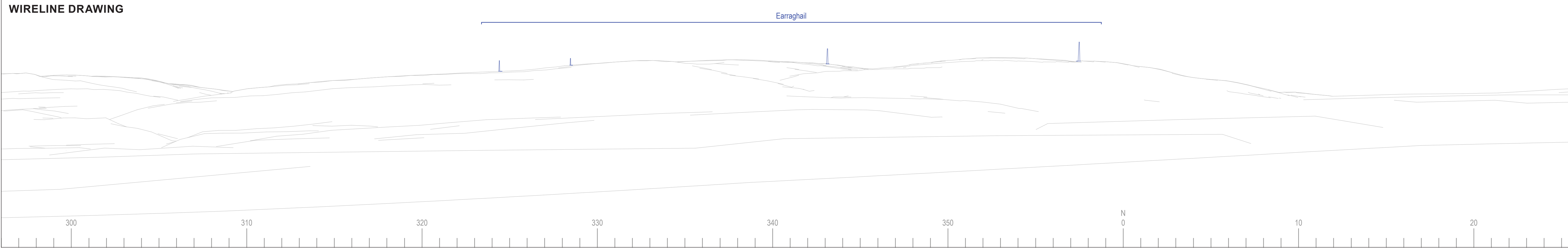


BASELINE PHOTOGRAPH

THIS IMAGE PROVIDES LANDSCAPE AND VISUAL CONTEXT ONLY



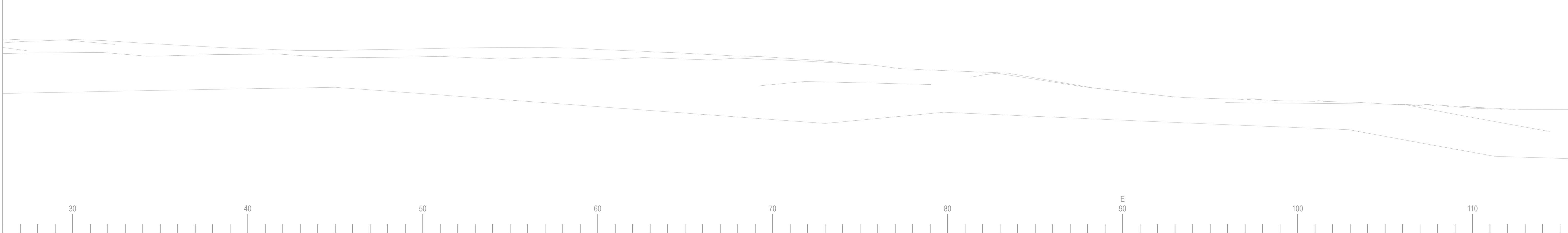
<p>Date: Dec 2021</p> <p>Image Size: 820 x 130mm</p> <p>Paper Size: 840 x 297mm</p>	<p>By: DT</p> <p>QA: QA</p> <p>SB: SB</p> <p>Rev: -</p>		<p><b>Notes:</b></p> <ol style="list-style-type: none"> <li>This visualisation is a cylindrical projection panorama; it provides landscape and visual context only.</li> <li>This data has been output directly from the wireline model; it ignores screening effects of woodland and other intervening objects.</li> <li>All directions given as bearings relative to Grid North (BNG).</li> <li>Location map scale: 1:50,000.</li> </ol> <p><small>Contains Ordnance Survey data © Crown copyright and database right 2021 © Crown copyright. All rights reserved. 2021 Licence number: 100020565</small></p>	<p><b>Viewpoint Information:</b></p> <p>Grid Reference: 190888E 657539N</p> <p>Ground Height: 4.8m AOD</p> <p>Direction of Centre of View: 341.00°</p> <p>Horizontal Field of View: 90°</p> <p>Vertical Field of View: 14.2°</p> <p>Principal Distance: 522mm</p>	<p><b>Photography Information:</b></p> <p>Camera: Sony ILCE-7RM3</p> <p>Lens: 50mm Fixed Focal Length</p> <p>Camera Height: 1.5m</p> <p>Photography Date: 03/09/2021</p> <p>Photography Time: 12:59</p>	<p><b>Layout Information:</b></p> <p>Layout: earraghail.wfl</p> <p>Hub Height: 102.5m</p> <p>Height to Blade Tip: 180m</p> <p>Nearrest Visible Turbine: TS @ 3277m</p> <p>Number of Sets of Tips Visible: 4</p> <p>Number of Hubs Visible: 0</p>	<p><b>Wireline Key:</b></p> <ul style="list-style-type: none"> <li>Earraghail Renewable Energy Development</li> <li>Operational / Under Construction</li> <li>Consented</li> <li>Proposal (each proposal is coloured individually)</li> <li>Scoping</li> </ul>		<p><b>Earraghail Renewable Energy Development</b></p> <p><b>Figure 11.4: Skipness Castle (SM13225)</b></p> <p><b>BASELINE VISUALISATION 11.4a</b></p>
---	---	--	---	---	---	--	--	--	---



BASELINE PHOTOGRAPH

THIS IMAGE PROVIDES LANDSCAPE AND VISUAL CONTEXT ONLY

WIRELINE DRAWING




<p>Date: Dec 2021</p> <p>Image Size: 820 x 130mm</p> <p>Paper Size: 840 x 297mm</p>	<p>By: DT</p> <p>QA: QA</p> <p>SB: SB</p> <p>Rev: -</p>		<p><b>Notes:</b></p> <p>1) This visualisation is a cylindrical projection panorama; it provides landscape and visual context only.</p> <p>2) This data has been output directly from the wireline model; it ignores screening effects of woodland and other intervening objects.</p> <p>3) All directions given as bearings relative to Grid North (BNG).</p> <p>4) Location map scale: 1:50,000.</p> <p><small>Contains Ordnance Survey data © Crown copyright and database right 2021 © Crown copyright. All rights reserved. 2021 Licence number: 100020565</small></p>	<p><b>Viewpoint Information:</b></p> <p>Grid Reference: 190888E 657539N</p> <p>Ground Height: 4.8m AOD</p> <p>Direction of Centre of View: 90°</p> <p>Horizontal Field of View: 14.2°</p> <p>Vertical Field of View: 14.2°</p> <p>Principal Distance: 522mm</p>	<p><b>Photography Information:</b></p> <p>Camera: Sony ILCE-7RM3</p> <p>Lens: 50mm Fixed Focal Length</p> <p>Camera Height: 1.5m</p> <p>Photography Date: 03/09/2021</p> <p>Photography Time: 12:59</p>	<p><b>Layout Information:</b></p> <p>Layout: earraghail.wfl</p> <p>Hub Height: 102.5m</p> <p>Height to Blade Tip: 180m</p> <p>Nearrest Visible Turbine: TS @ 3277m</p> <p>Number of Sets of Tips Visible: 4</p> <p>Number of Hubs Visible: 0</p>	<p><b>Wireline Key:</b></p> <ul style="list-style-type: none"> <li>Earraghail Renewable Energy Development</li> <li>Operational / Under Construction</li> <li>Consented</li> <li>Proposal (each proposal is coloured individually)</li> <li>Scoping</li> </ul>		<p><b>Earraghail Renewable Energy Development</b></p> <p><b>Figure 11.4: Skipness Castle (SM13225)</b></p> <p><b>BASELINE VISUALISATION 11.4b</b></p>
---	---	--	--	---	---	--	--	--	---



BASELINE PHOTOGRAPH

THIS IMAGE PROVIDES LANDSCAPE AND VISUAL CONTEXT ONLY

WIRELINE DRAWING



Date Dec 2021	By DT
Image Size 820 x 130mm	QA SB
Paper Size 840 x 297mm	Rev -

**Notes:**  
 1) This visualisation is a cylindrical projection panorama; it provides landscape and visual context only.  
 2) This data has been output directly from the wireline model; it ignores screening effects of woodland and other intervening objects.  
 3) All directions given as bearings relative to Grid North (BNG).  
 4) Location map scale: 1:50,000

**Viewpoint Information:**  
 Grid Reference: 190888E 657539N  
 Ground Height: 4.8m AOD  
 Direction of Centre of View: 161.00°  
 Horizontal Field of View: 90°  
 Vertical Field of View: 14.2°  
 Principal Distance: 522mm

**Photography Information:**  
 Camera: Sony ILCE-7RM3  
 Lens: 50mm Fixed Focal Length  
 Camera Height: 1.5m  
 Photography Date: 03/09/2021  
 Photography Time: 12:59

**Layout Information:**  
 Layout: earraghail.wfl  
 Hub Height: 102.5m  
 Height to Blade Tip: 180m  
 Nearest Visible Turbine: T5 @ 3277m  
 Number of Sets of Tips Visible: 4  
 Number of Hubs Visible: 0

**Wireline Key:**

	Earraghail Renewable Energy Development
	Operational / Under Construction
	Consented
	Proposal (each proposal is coloured individually)
	Scoping



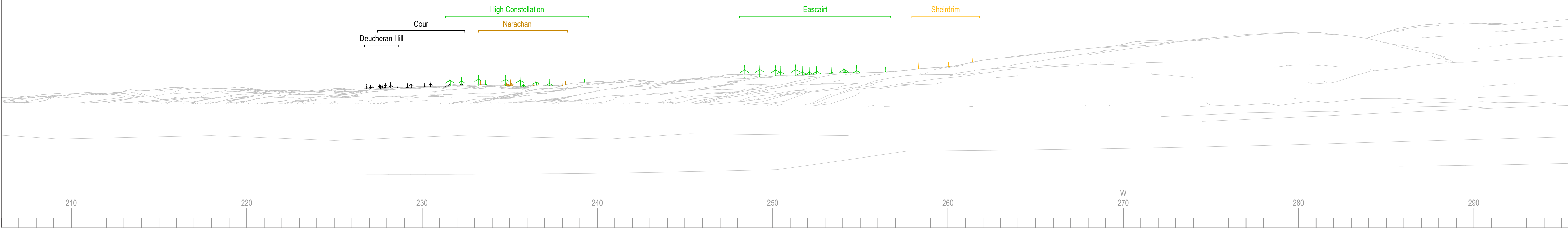
Earraghail Renewable Energy Development  
**Figure 11.4: Skipness Castle (SM13225)**  
**BASELINE VISUALISATION 11.4c**



BASELINE PHOTOGRAPH

THIS IMAGE PROVIDES LANDSCAPE AND VISUAL CONTEXT ONLY

WIRELINE DRAWING



Date Dec 2021	By DT
Image Size 820 x 130mm	QA SB
Paper Size 840 x 297mm	Rev -

**Notes:**  
 1) This visualisation is a cylindrical projection panorama; it provides landscape and visual context only.  
 2) This data has been output directly from the wireline model; it ignores screening effects of woodland and other intervening objects.  
 3) All directions given as bearings relative to Grid North (BNG).  
 4) Location map scale: 1:50,000.

**Viewpoint Information:**  
 Grid Reference: 190888E 657539N  
 Ground Height: 4.8m AOD  
 Direction of Centre of View: 3 251.00°  
 Horizontal Field of View: 90°  
 Vertical Field of View: 14.2°  
 Principal Distance: 522mm

**Photography Information:**  
 Camera: Sony ILCE-7RM3  
 Lens: 50mm Fixed Focal Length  
 Camera Height: 1.5m  
 Photography Date: 03/09/2021  
 Photography Time: 12:59


**Layout Information:**  
 Layout: earraghail.wfl  
 Hub Height: 102.5m  
 Height to Blade Tip: 180m  
 Nearest Visible Turbine: TS @ 3277m  
 Number of Sets of Tips Visible: 4  
 Number of Hubs Visible: 0

**Wireline Key:**

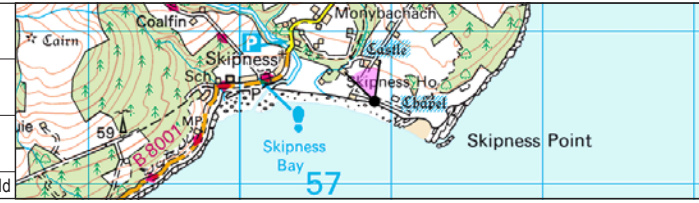
	Earraghail Renewable Energy Development
	Operational / Under Construction
	Consented
	Proposal (each proposal is coloured individually)
	Scoping



Earraghail Renewable Energy Development  
**Figure 11.4: Skipness Castle (SM13225)**  
**BASELINE VISUALISATION 11.4d**



Date Dec 2021	By DT
Image Size 820 x 260mm	QA SB
Paper Size 840 x 297mm	Rev -




**Notes:**  
 1) This visualisation is a planar projection panorama. View flat at a comfortable arm's length.  
 2) This data has been output directly from the wireline model. It ignores screening effects of woodland and other intervening objects.  
 3) All directions given as bearings relative to Grid North (BNG).  
 4) Location map scale: 1:50,000

Contains Ordnance Survey data © Crown copyright and database right 2021  
 © Crown copyright. All rights reserved. 2021 Licence number: 100020565

**Viewpoint Information:**  
 Grid Reference: 190888E 657539N  
 Ground Height: 4.8m AOD  
 Direction of Centre of View: 3 341.00°  
 Horizontal Field of View: 53.5°  
 Vertical Field of View: 18.2°  
 Principal Distance: 812.5mm

**Layout Information:**  
 Layout: earraghail.wfl  
 Hub Height: 102.5m  
 Height to Blade Tip: 180m  
 Nearest Visible Turbine: T5 @ 3277m  
 Number of Sets of Tips Visible: 4  
 Number of Hubs Visible: 0

**Wireline Key:**  
 Earraghail Renewable Energy Development



Earraghail Renewable Energy Development  
**Figure 11.4: Skipness Castle (SM13225)**  
**WIRELINER VISUALISATION 11.4e**



PHOTOMONTAGE

VIEW FLAT AT A COMFORTABLE ARM'S LENGTH  
IF VIEWING THIS IMAGE ON A SCREEN, ENLARGE TO FULL SCREEN HEIGHT

Date	By
Dec 2021	DT
Image Size	QA
820 x 260mm	SB
Paper Size	Rev
840 x 297mm	-



**Notes:**  
 1) This visualisation is a planar projection panorama. View flat at a comfortable arm's length.  
 2) This data has been output directly from the wireline model. It ignores screening effects of woodland and other intervening objects.  
 3) All directions given as bearings relative to Grid North (BNG).  
 4) Location map scale: 1:50,000

**Viewpoint Information:**  
 Grid Reference: 190888E 657539N  
 Ground Height: 4.8m AOD  
 Direction of Centre of View: 3 341.00°  
 Horizontal Field of View: 53.5°  
 Vertical Field of View: 18.2°  
 Principal Distance: 812.5mm

**Photography Information:**  
 Camera: Sony ILCE-7RM3  
 Lens: 50mm Fixed Focal Length  
 Camera Height: 1.5m  
 Photography Date: 03/09/2021  
 Photography Time: 12:59

**Layout Information:**  
 Layout: earraghail.wfl  
 Hub Height: 102.5m  
 Height to Blade Tip: 180m  
 Nearest Visible Turbine: T5 @ 3277m  
 Number of Sets of Tips Visible: 4  
 Number of Hubs Visible: 0

EGL-L-010G-Cultural-Heritage-Visuals-A1-banner.indd

Contains Ordnance Survey data © Crown copyright and database right 2021  
 © Crown copyright. All rights reserved. 2021 Licence number: 100020565



Earraghail Renewable Energy Development

**Figure 11.4: Skipness Castle (SM13225)  
PHOTOMONTAGE VISUALISATION 11.4f**